





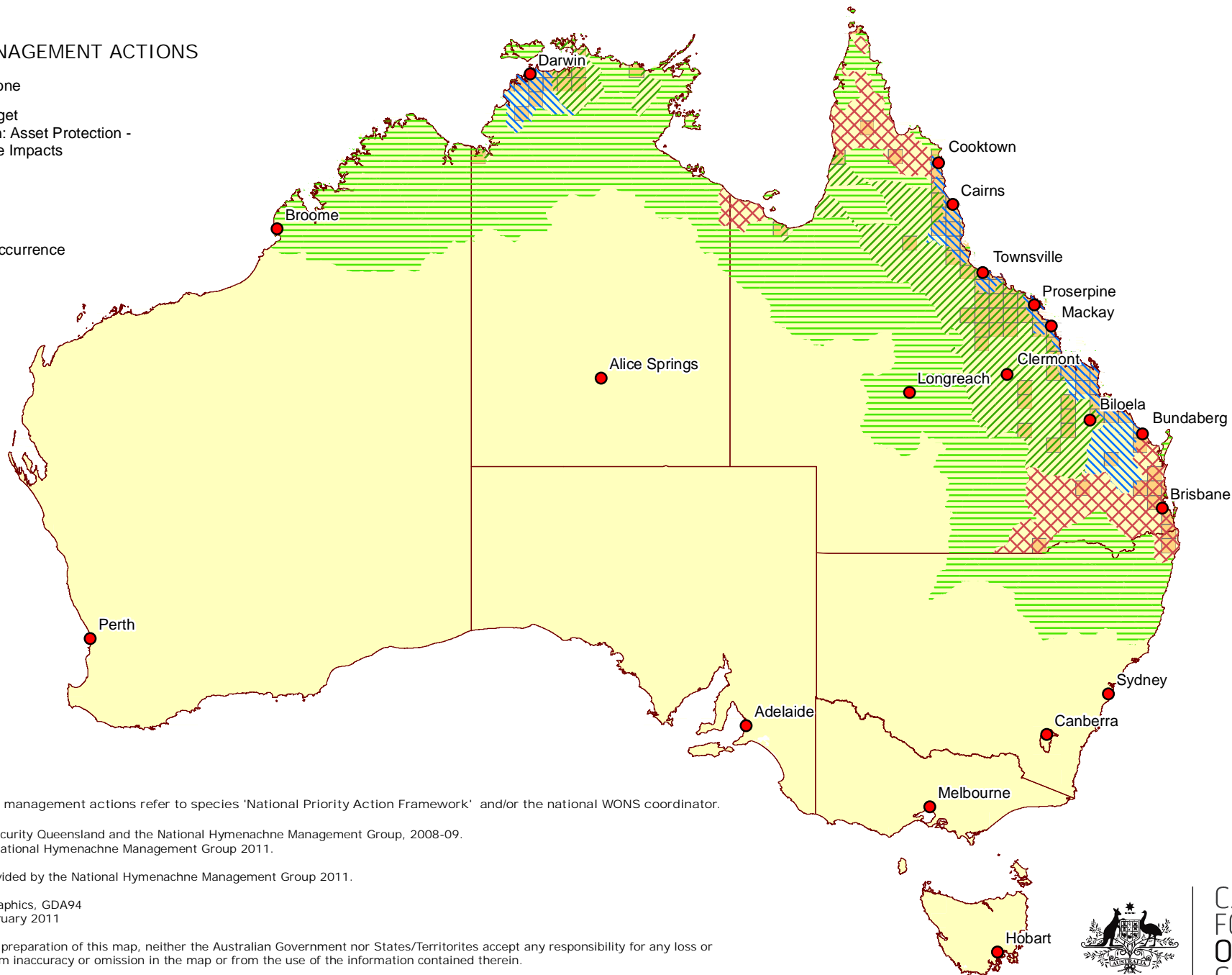


HYMENACHNE (*Hymenachne amplexicaulis*) WEED SPREAD & MANAGEMENT ACTIONS 2011

Map 2.4.27

HYMENACHNE MANAGEMENT ACTIONS

-  Containment Zone
-  Eradication Target
-  Core infestation: Asset Protection - Contain/Reduce Impacts
-  Surveillance
-  Weed Present
-  No Reported Occurrence



For detailed information on management actions refer to species 'National Priority Action Framework' and/or the national WONS coordinator.

Digital data supplied by Biosecurity Queensland and the National Hymenachne Management Group, 2008-09.
Subsequent updates by the National Hymenachne Management Group 2011.

Management action data provided by the National Hymenachne Management Group 2011.

Projection and datum: Geographics, GDA94
Map production date: 10 February 2011

Whilst all care is taken in the preparation of this map, neither the Australian Government nor States/Territories accept any responsibility for any loss or damage which may result from inaccuracy or omission in the map or from the use of the information contained therein.
All rights reserved.



CARING
FOR
OUR
COUNTRY